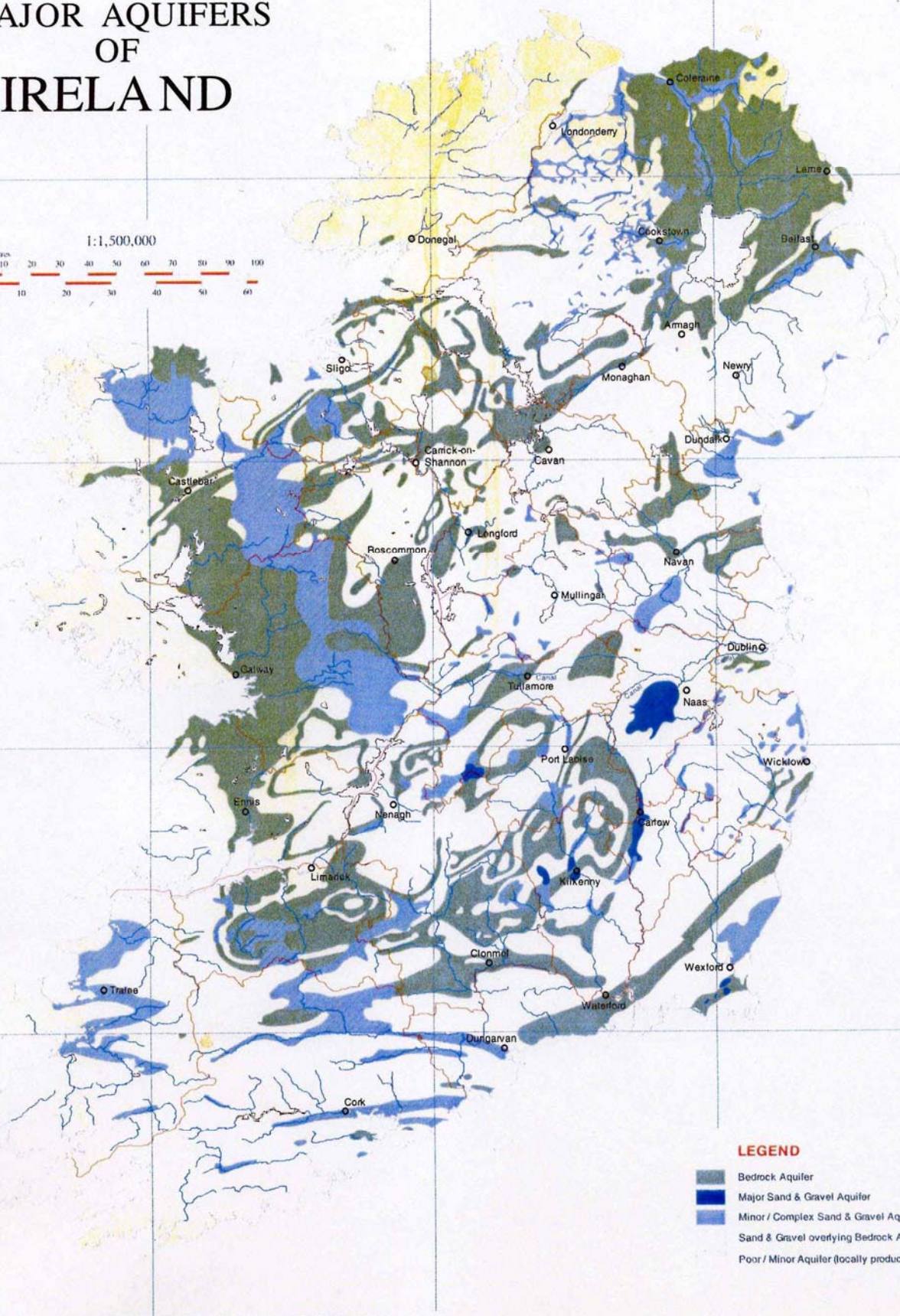



# MAJOR AQUIFERS OF IRELAND



## LEGEND

- Bedrock Aquifer
- Major Sand & Gravel Aquifer
- Minor / Complex Sand & Gravel Aquifer
- Sand & Gravel overlying Bedrock Aquifer
- Poor / Minor Aquifer (locally productive)


**MAP 3**

Map produced by K.T.Cullen & Co. Ltd. as part of the "Stride Environmental Subprogramme Measure 3" (Trace Organic Contaminants in Irish Groundwaters)



**K.T.Cullen & Co. Ltd.**  
Hydrogeological & Environmental Consultants

Source material for Northern Ireland supplied by H.E.S. Ltd.



Map compiled by the Geological Survey of Ireland & based on the European Communities "Groundwater Resources of the Republic of Ireland" Published in 1982



100,000

200,000

300,000

Cartography by Kevin O'Sullivan